USGS

USGS 06191500 Yellowstone River at Corwin Springs MT

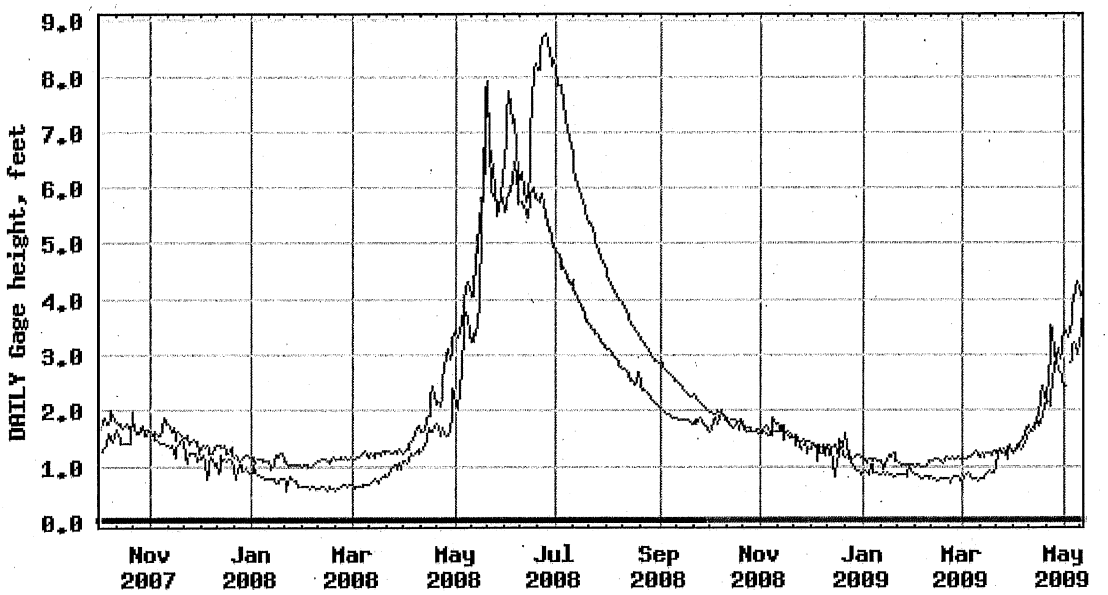

Median daily statistic (4 years)
Daily mean gage height
Period of approved data
Period of provisional data

USGS

USGS 06208500 Clarks Fork Yellowstone River at Edgar MT

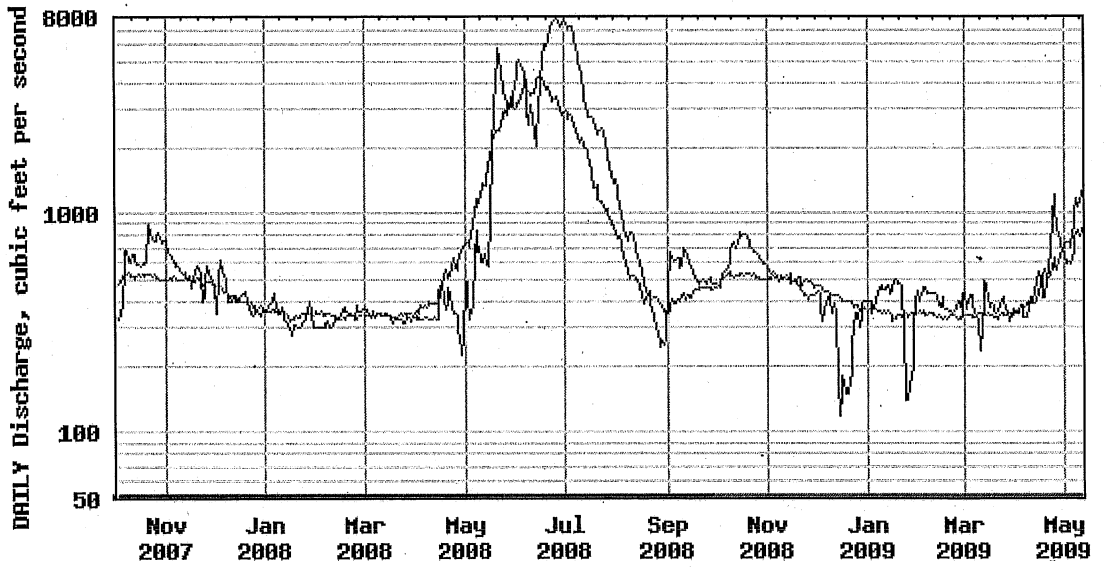

Median daily statistic (70 years)
Daily mean discharge
Estimated daily mean discharge
Period of approved data
Period of provisional data

USGS

USGS 06224000 BULL LAKE CREEK ABOVE BULL LAKE, WY

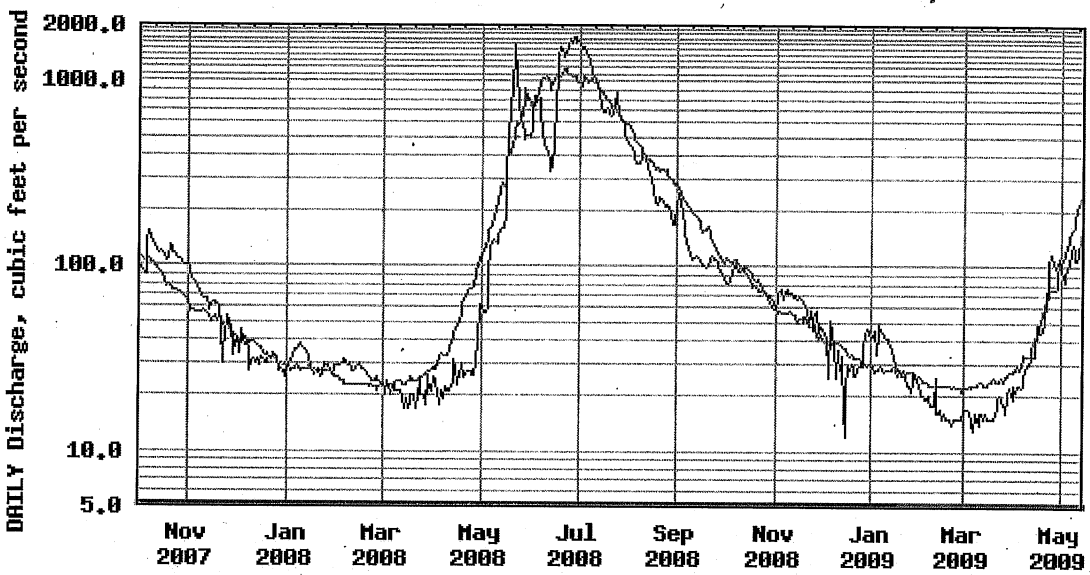

— Median daily statistic (54 years)
— Daily mean discharge
— Estimated daily mean discharge
— Period of approved data
— Period of provisional data

USGS

USGS 06278300 SHELL CREEK ABOVE SHELL CREEK RESERVOIR, WY

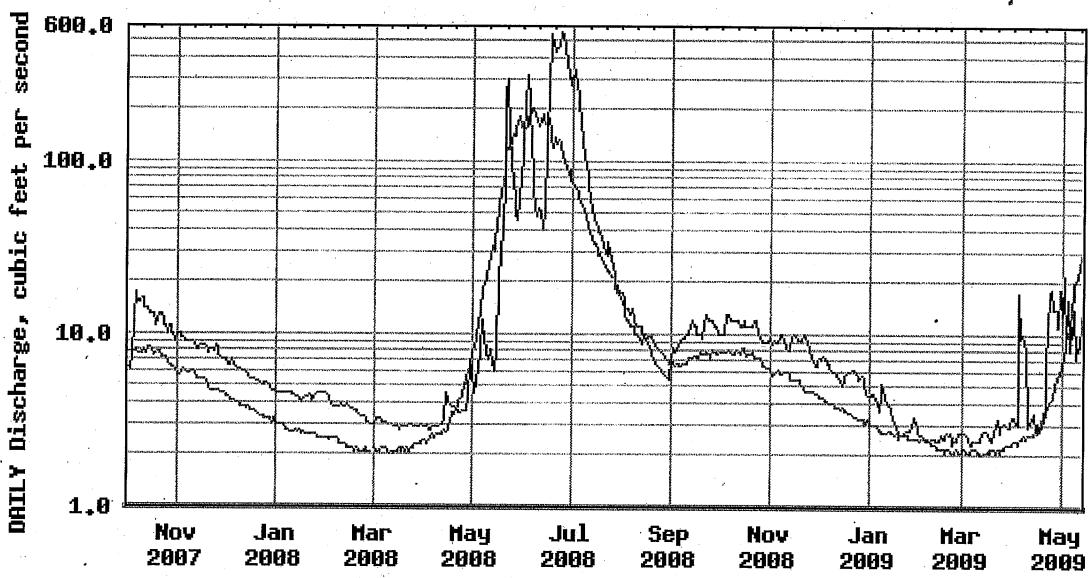

— Median daily statistic (52 years)
— Daily mean discharge
— Estimated daily mean discharge
— Period of approved data
— Period of provisional data

USGS

USGS 06280300 SOUTH FORK SHOSHONE RIVER NEAR VALLEY, WY

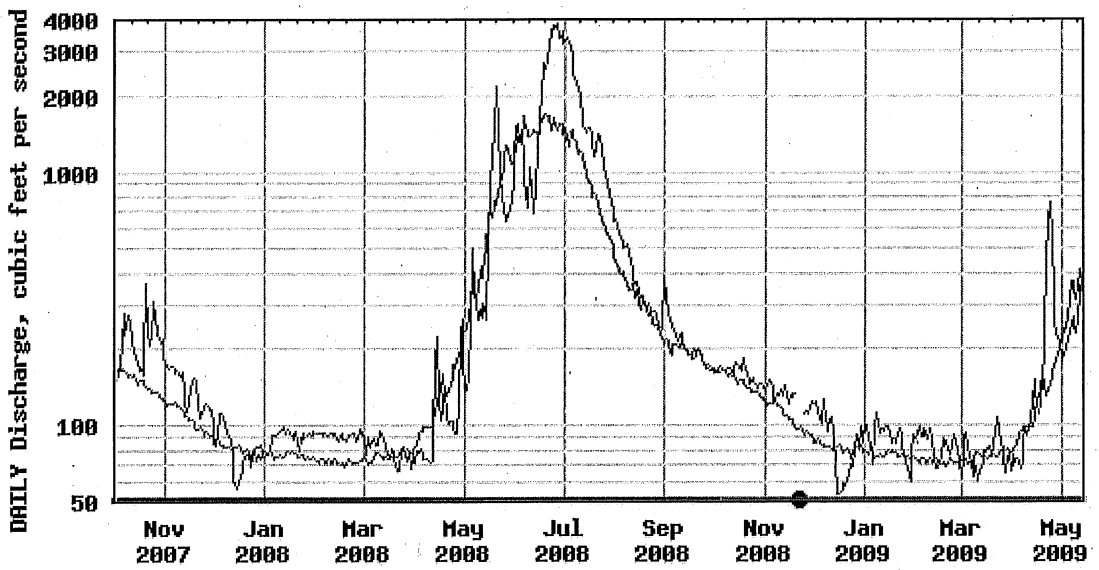

Median daily statistic (51 years)
Daily mean discharge
Estimated daily mean discharge
Period of approved data
Rating being developed or revised
Period of provisional data

USGS

USGS 06294000 Little Bighorn River near Hardin MT

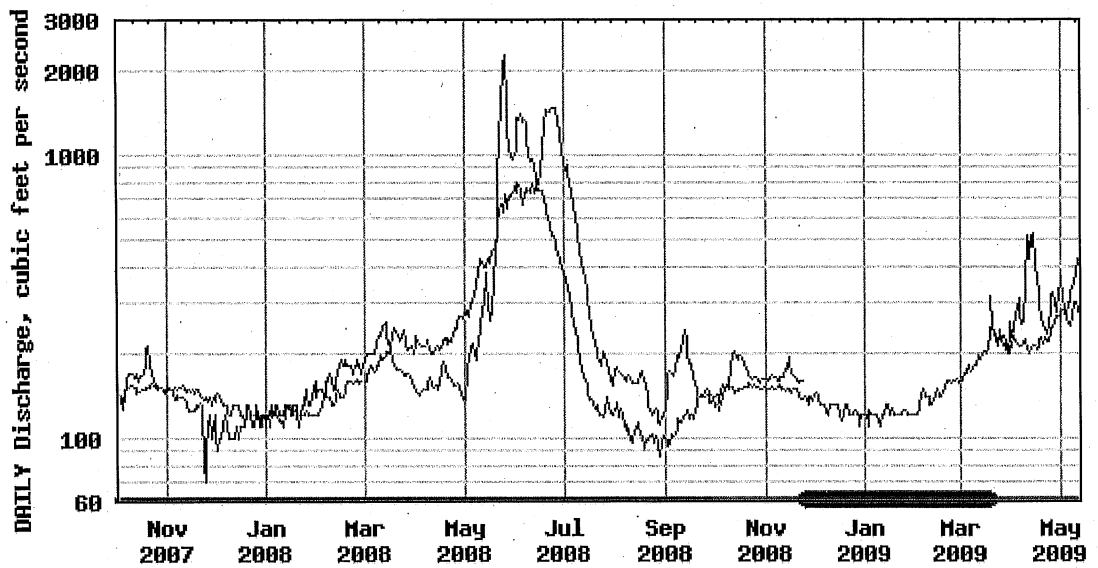

Median daily statistic (55 years)
Daily mean discharge
Estimated daily mean discharge
Period of approved data
Flow at station affected by ice
Period of provisional data

USGS

USGS 06294500 Bighorn River ab Tullock Cr nr Bighorn MT

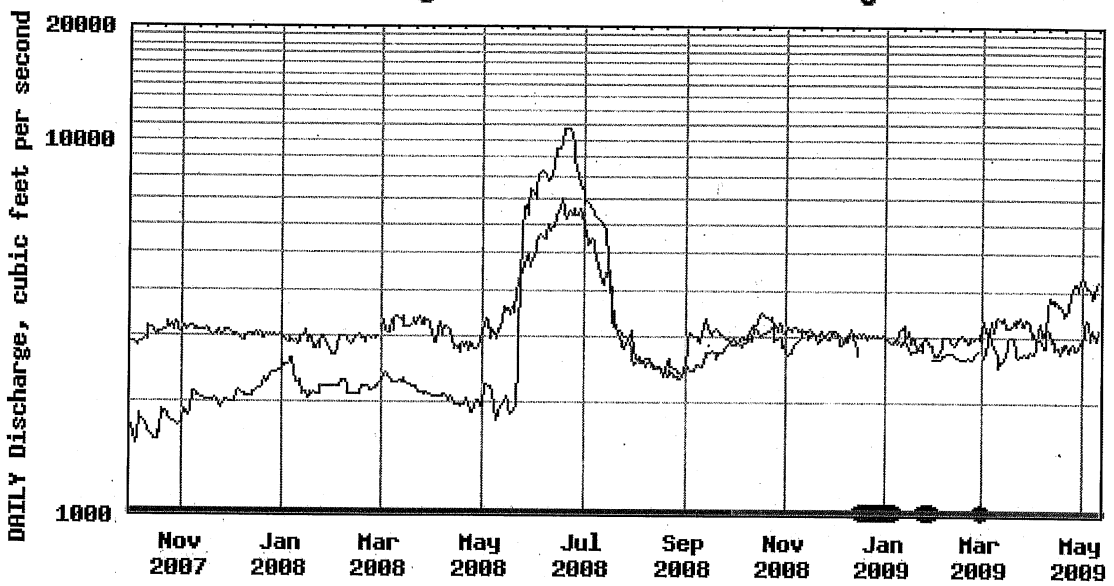

Median daily statistic (63 years)
Daily mean discharge
Estimated daily mean discharge
Period of approved data
Flow at station affected by ice
Period of provisional data

USGS

USGS 06298000 TONGUE RIVER NEAR DAYTON, WY

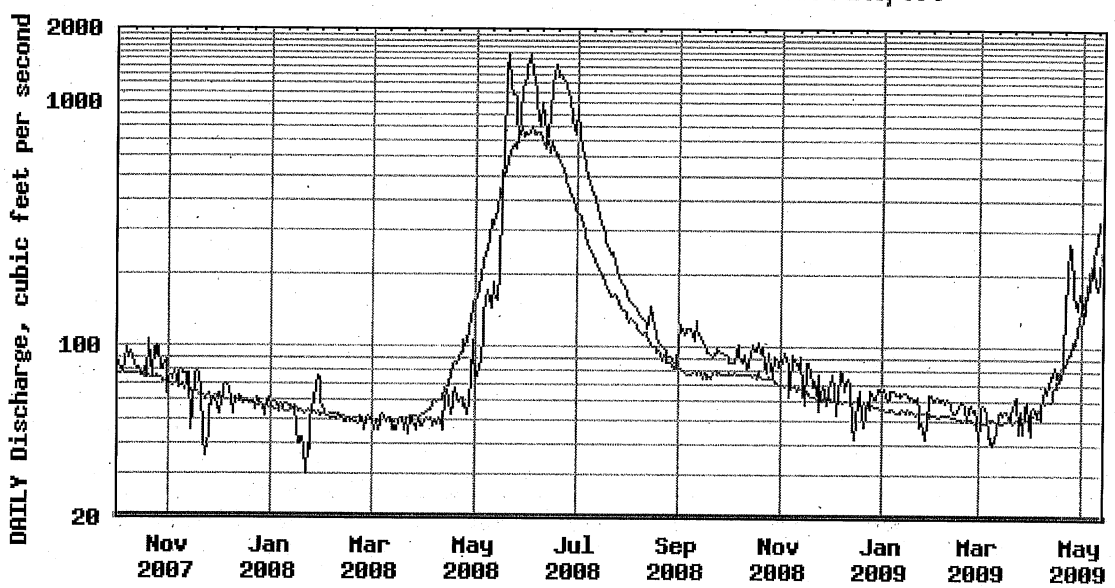

Median daily statistic (77 years)
Daily mean discharge
Estimated daily mean discharge
Period of approved data
Period of provisional data

USGS

USGS 06306300 Tongue River at State Line nr Decker MT

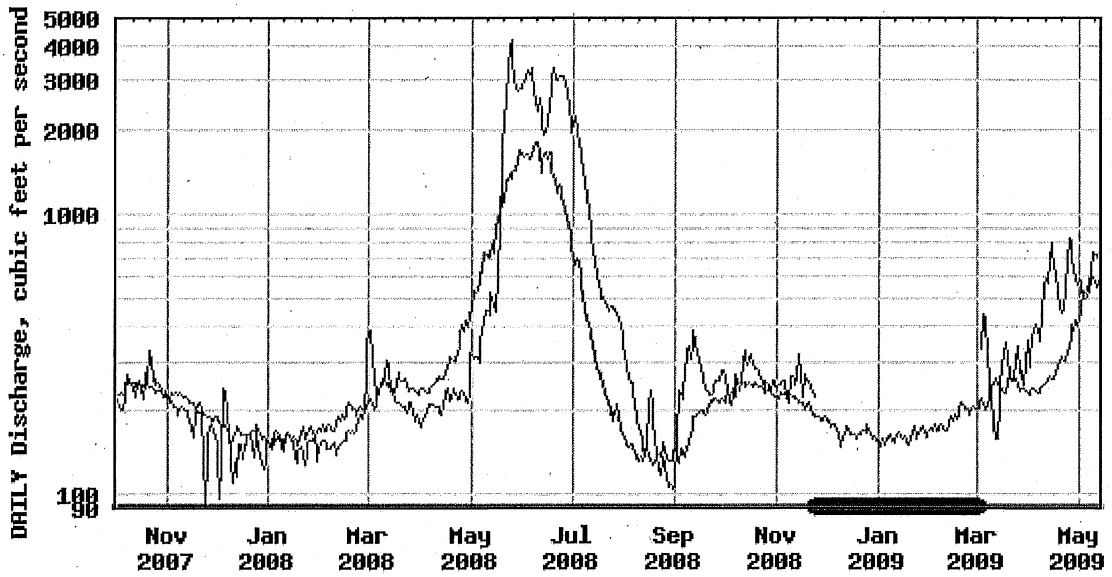

- Median daily statistic (48 years)
- Daily mean discharge
- Estimated daily mean discharge
- Period of approved data
- Flow at station affected by ice
- Period of provisional data

USGS

USGS 06308500 Tongue River at Miles City MT

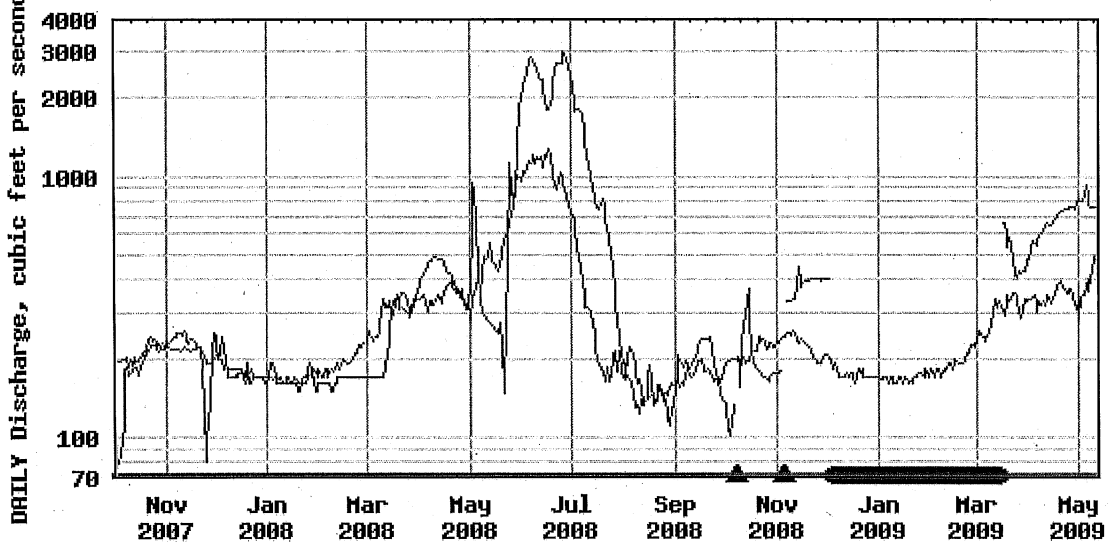

- Median daily statistic (66 years)
- Daily mean discharge
- Estimated daily mean discharge
- Period of approved data
- Equipment malfunction
- Flow at station affected by ice
- Period of provisional data

USGS

USGS 06309200 MIDDLE FORK POWDER RIVER NEAR BARNUM, WY

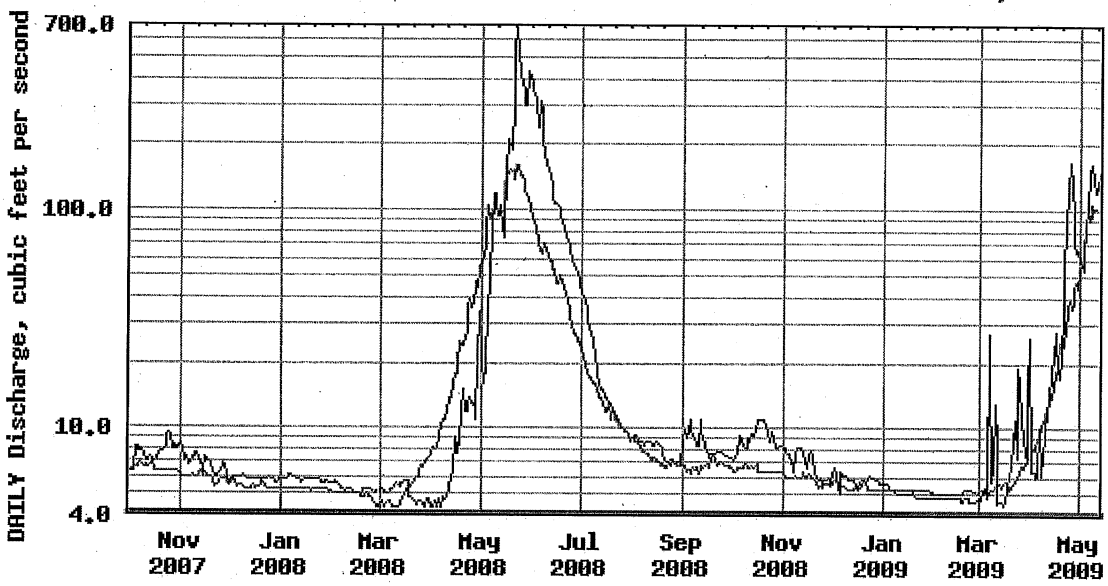

— Median daily statistic (47 years)
— Daily mean discharge
— Estimated daily mean discharge
▬ Period of approved data
▬ Period of provisional data

USGS

USGS 06324970 LITTLE POWDER RIVER AB DRY CREEK, NEAR WESTON, WY

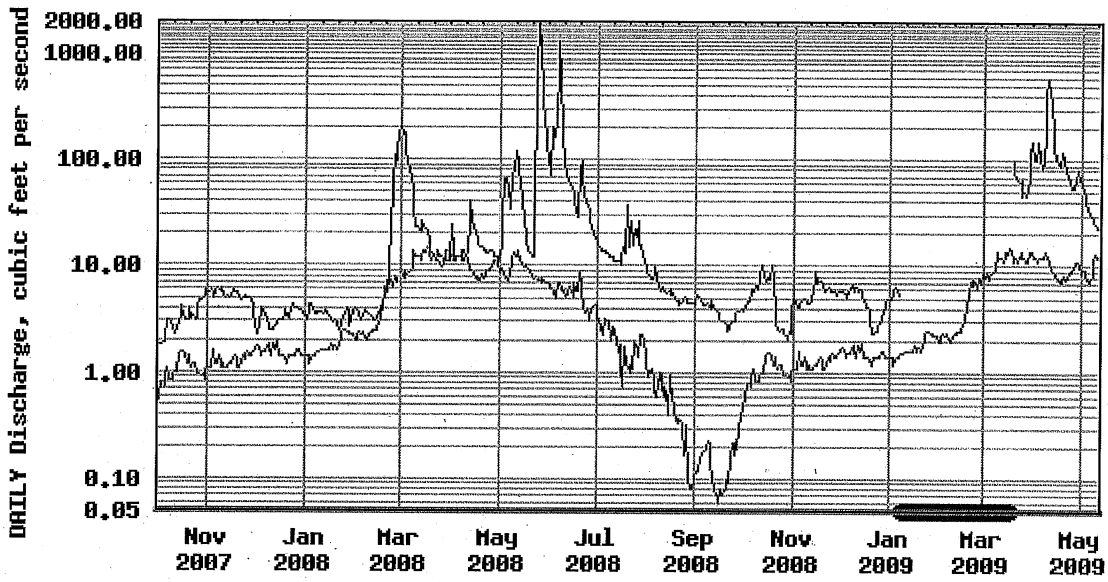

— Median daily statistic (36 years)
— Daily mean discharge
— Estimated daily mean discharge
▬ Period of approved data
✸ Flow at station affected by ice
▬ Period of provisional data

USGS

USGS 06324500 Powder River at Moorhead MT

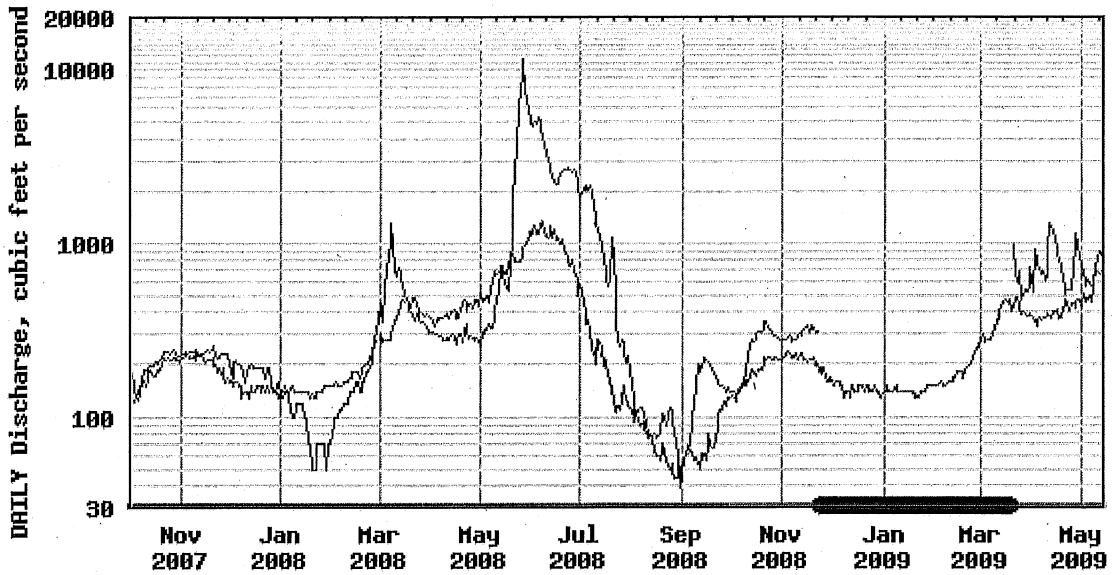

— Median daily statistic (77 years)
— Daily mean discharge
— Estimated daily mean discharge
— Period of approved data
● Flow at station affected by ice
— Period of provisional data

USGS

USGS 06326500 Powder River near Locate MT

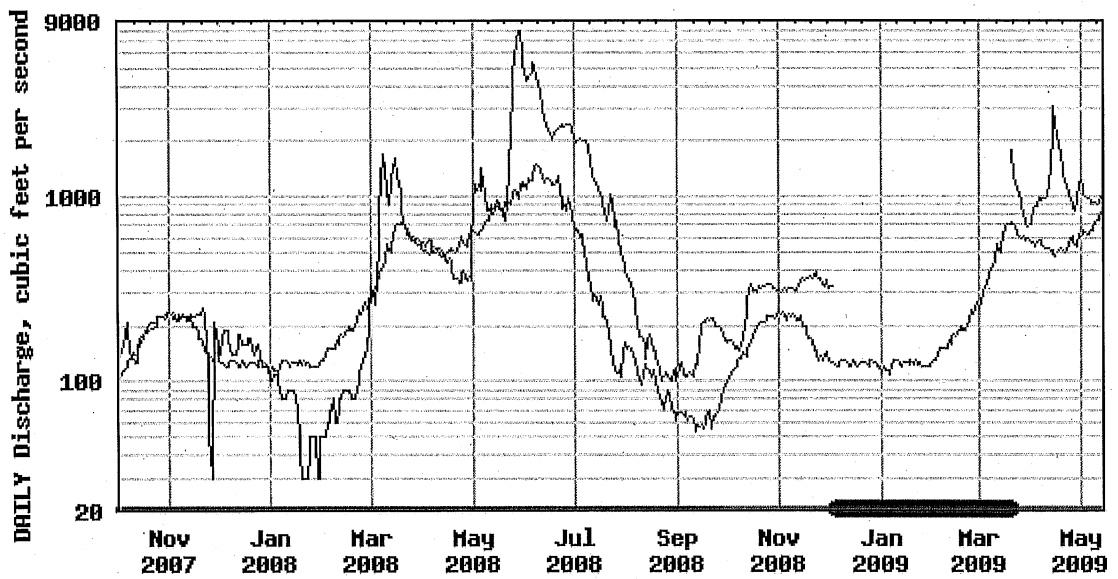

— Median daily statistic (70 years)
— Daily mean discharge
— Estimated daily mean discharge
— Period of approved data
● Flow at station affected by ice
— Period of provisional data